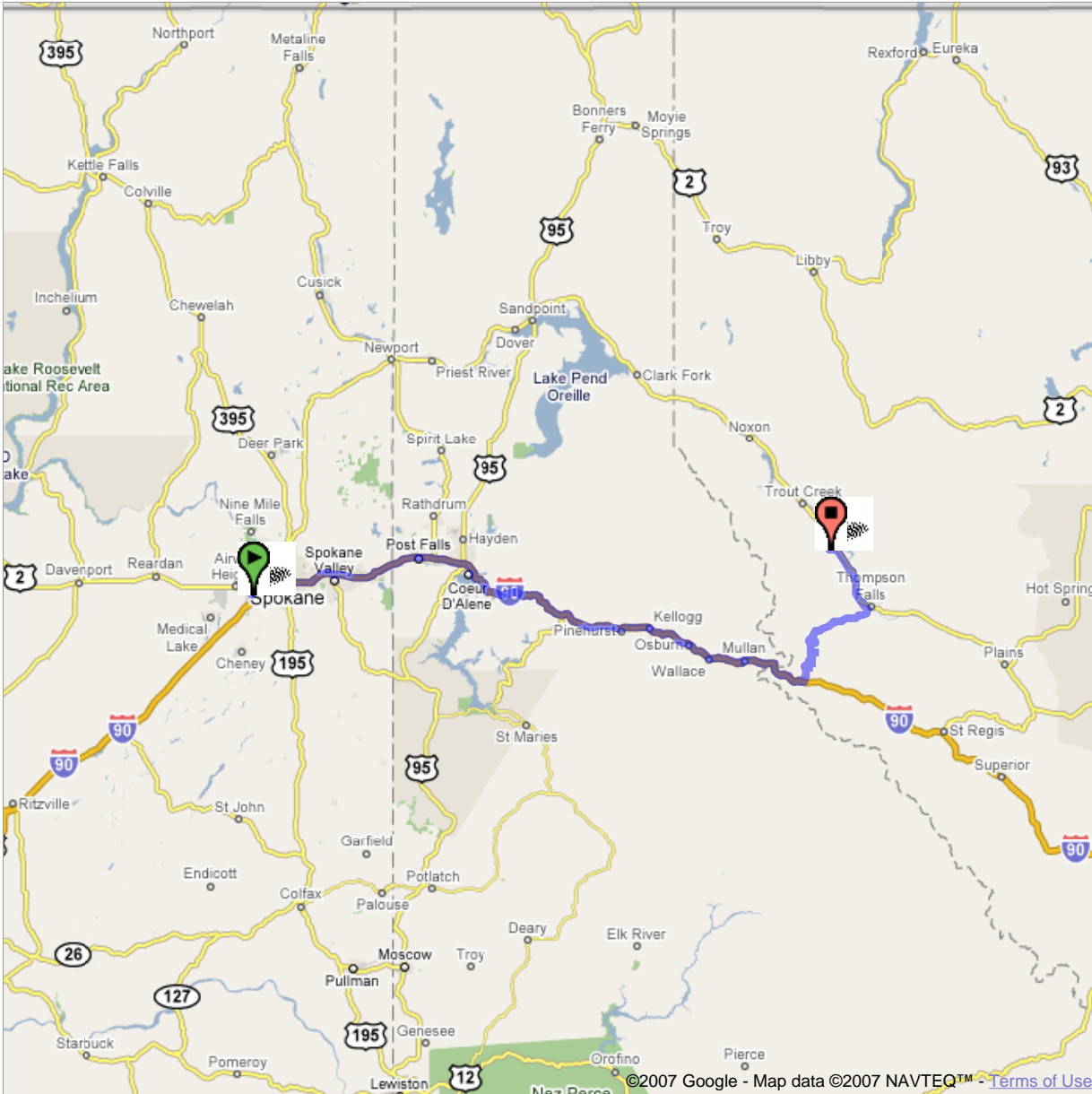




Start **Spokane Int'l Airport**
End **83 Wilson Ln**
Trout Creek, Mt 59874
Travel **148 mi – about 2 hours 57 mins**











Notes Another scenic trip is to take I-90 to Couer D'Alene, Idaho then 95 North to Sandpoint, Idaho, and finally Highway 200 west to The Bonnie J. Ranch.



©2007 Google - Map data ©2007 NAVTEQ™ - [Terms of Use](#)

Spokane Int'l Airport

Drive: 148 mi – about 2 hours 57 mins

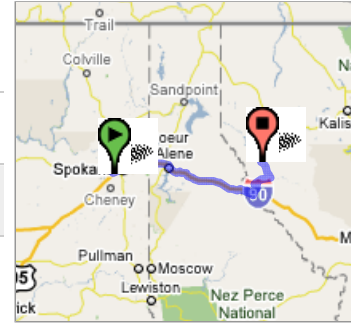
1. Head northeast on W Airport Dr toward S Flint Rd	2.2 mi 5 mins
2. Take the ramp onto US-2 E	1.0 mi 1 min
3. Take the exit onto I-90 E/US-2 E toward Spokane Continue to follow I-90 E Passing through Idaho Entering Montana	101 mi 1 hour 33 mins
4. Take exit 5 toward Taft Area	0.2 mi
 5. Turn right at Cross Rd	135 ft
 6. Turn left at NF-507	0.9 mi 3 mins
 7. Turn left at NF-810	2.9 mi 7 mins
 8. Sharp right toward NF-7709 Rd	4.8 mi 12 mins
 9. Slight left at NF-7709 Rd <i>This road may be seasonally closed</i>	10.6 mi 27 mins
 10. Turn right to stay on NF-7709 Rd <i>This road may be seasonally closed</i>	0.1 mi
 11. Turn right at MT-471 <i>This road may be seasonally closed</i>	11.3 mi 12 mins
 12. Turn left at MT-200	11.2 mi 12 mins
 13. Turn left at Faro Ln	0.9 mi 3 mins
 14. Turn right at Wilson Ln	0.7 mi 2 mins

83 Wilson Ln Trout Creek, Mt 59874

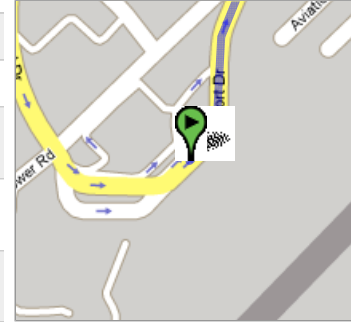
These directions are for planning purposes only. You may find that construction projects, traffic, or other events may cause road conditions to differ from the map results.

Map data ©2007 NAVTEQ™

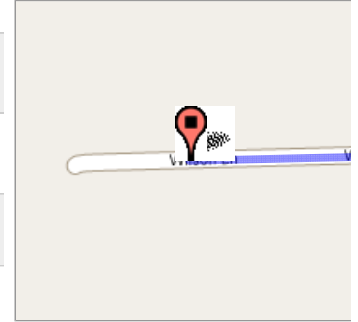
Overview



Start



End



Map data ©2007 NAVTEQ™